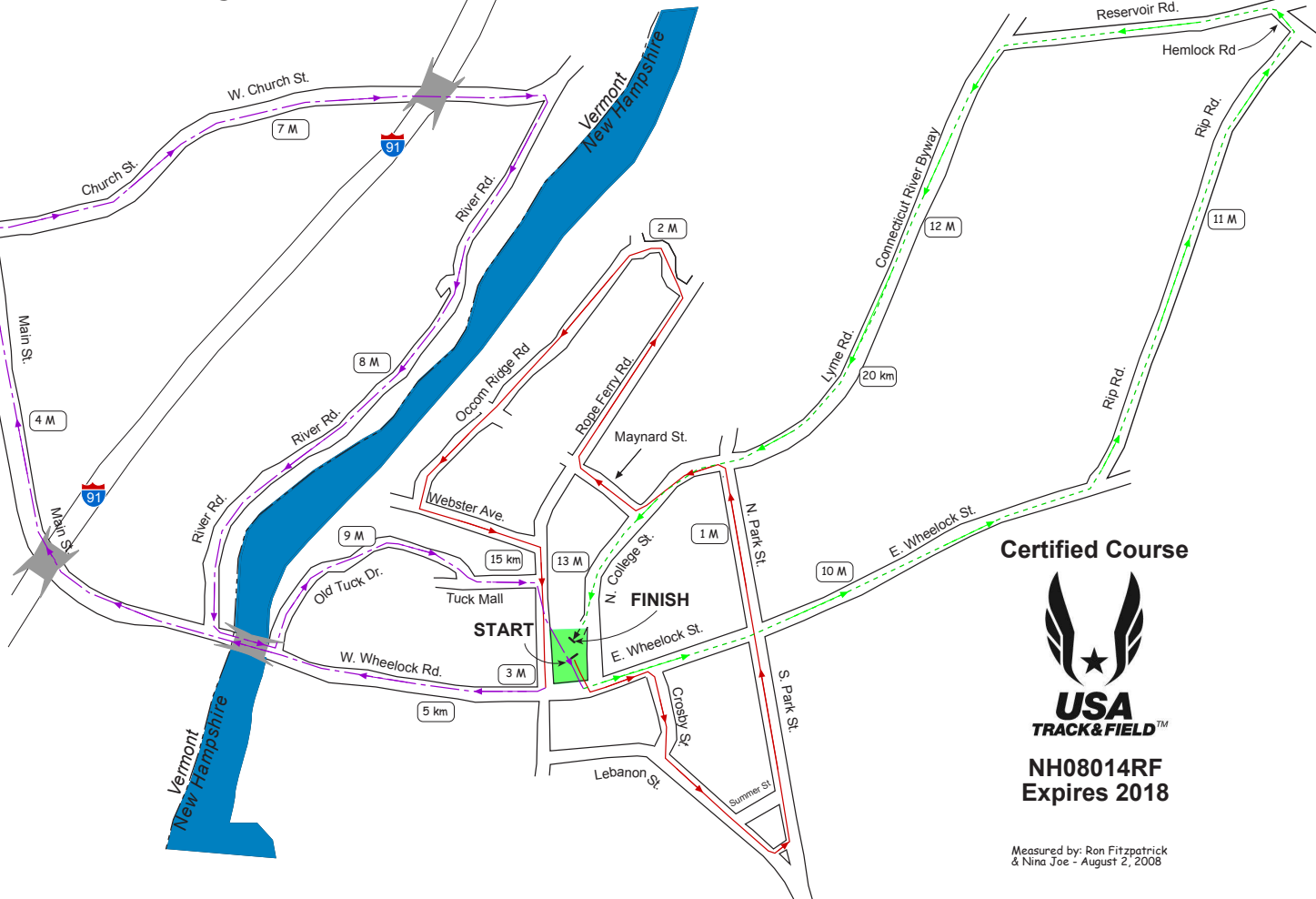
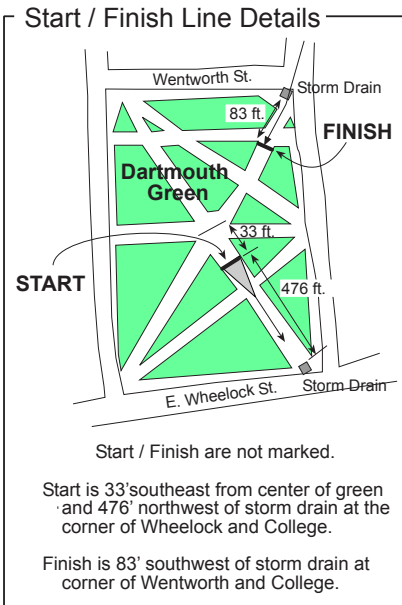
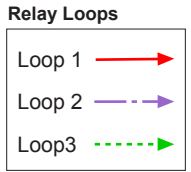
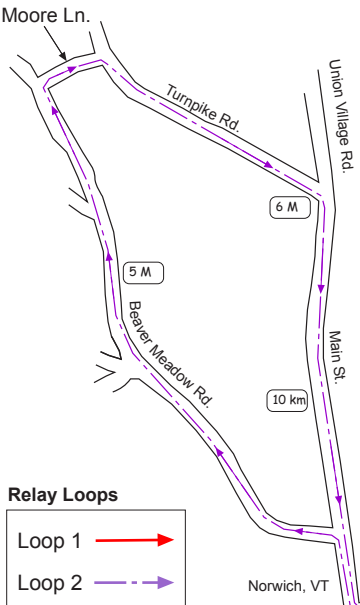
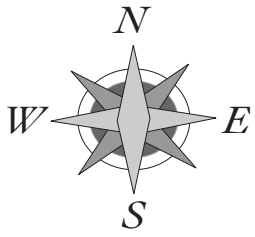


CHaD Half Marathon Hanover, NH

Splits

All splits are marked with a P/K nail and white paint.

- 1M On west side of Park Street in front of John Berry Sports Center and 9'10" North of utility pole #22/1/19.
- 2M On north side of Occum Ridge in front of Hanover Country Club House and 12'7" north of storm drain.
- 3M On west side of W. Wheelock St. 12'7" north of southwest corner of the storm drain at corner of N. Main and Wheelock.
- 5km On East side of Wheelock St. at the storm drain at the northeast corner of St. Thomas' Church, across from Caldwell Banker.
- 4M On the east side of Main St. 33' north of storm drain at the underpass to Rte 91.
- 5M On northeast side of Beaver Meadow Rd. at house #114 and 19'8" southeast of utility pole #10.
- 6M On southwest side of Turnpike Rd. at corner of Turnpike, Union Village and Main 24'8" southeast of utility pole #8Kk/1/68.
- 10km On west side of Main St. across from house #436 and 49'4" north of utility pole #21 5/55.
- 7M On southeast side of Church St. across from house #111 and 52'4" northeast of utility pole #16/53/16.
- 8M On west side of River Rd. at #218 and 29'5" southeast of utility pole #24/30.
- 9M On north side of Old Tuck Dr. 23'10" northeast of storm drain on side road off Old Tuck Dr.
- 15km On north side of Tuck Hall in front of Fahey Hall and 23' east of storm drain.
- 10M On E. Wheelock St. east of N. Branch and 28'11" southwest of utility pole #12.
- 11M On east side of Rip Rd. at house #27 and 58'4" northeast of storm drain.
- 12M On east side of Lyme Rd. 28' northeast of storm drain located on west side of road.
- 20km On east side of Lyme Rd. at driving range and 29' north of utility pole #29/23.
- 13M On east side of N. College St. in front of Steele Chemicals Bldg and 13'2" northeast of storm drain.



Certified Course



**NH08014RF
Expires 2018**

Measured by: Ron Fitzpatrick & Nina Joe - August 2, 2008